

1ST READING 1-23-07
2ND READING 1-30-07
INDEX NO. _____

MR-2006-218
Ken Defoor

ORDINANCE NO. 11932

AN ORDINANCE CLOSING AND ABANDONING THE 2300 BLOCK OF TIMBERLANE TRAIL, MORE PARTICULARLY DESCRIBED HEREIN AND AS SHOWN ON THE MAPS ATTACHED HERETO AND MADE A PART HEREOF BY REFERENCE, SUBJECT TO CERTAIN CONDITIONS.

SECTION 1. BE IT ORDAINED BY THE CITY COUNCIL OF THE CITY OF CHATTANOOGA, TENNESSEE, That there be and is hereby closed the 2300 block of Timberlane Trail, more particularly described below and as shown on the maps attached hereto and made a part hereof by reference:

Abandonment of the 2300 block of Timberlane Trail beginning at the south line of the 7300 block of McCutcheon Road thence southwest some 775 feet. Said trail separates Lots 1 thru 6 and Lot D from Lots 18 thru 23 and Lot C, Timberland Subdivision, Plat Book 20, Page 73, ROHC. Tax Map 149H-A-008 thru 014 and 149H-G-005 thru 011.

SECTION 2. BE IT FURTHER ORDAINED, That this closure and abandonment shall be subject to EPB, Comcast, and City of Chattanooga retaining their easements for the full width of the right-of-way.

SECTION 3. That this Ordinance shall take effect two (2) weeks from and after its passage.


PASSED on Second and Final Reading

January 30, 2007


CHAIRPERSON

APPROVED: _____ DISAPPROVED: _____

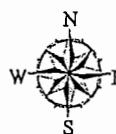
DATE: _____, 2007


MAYOR

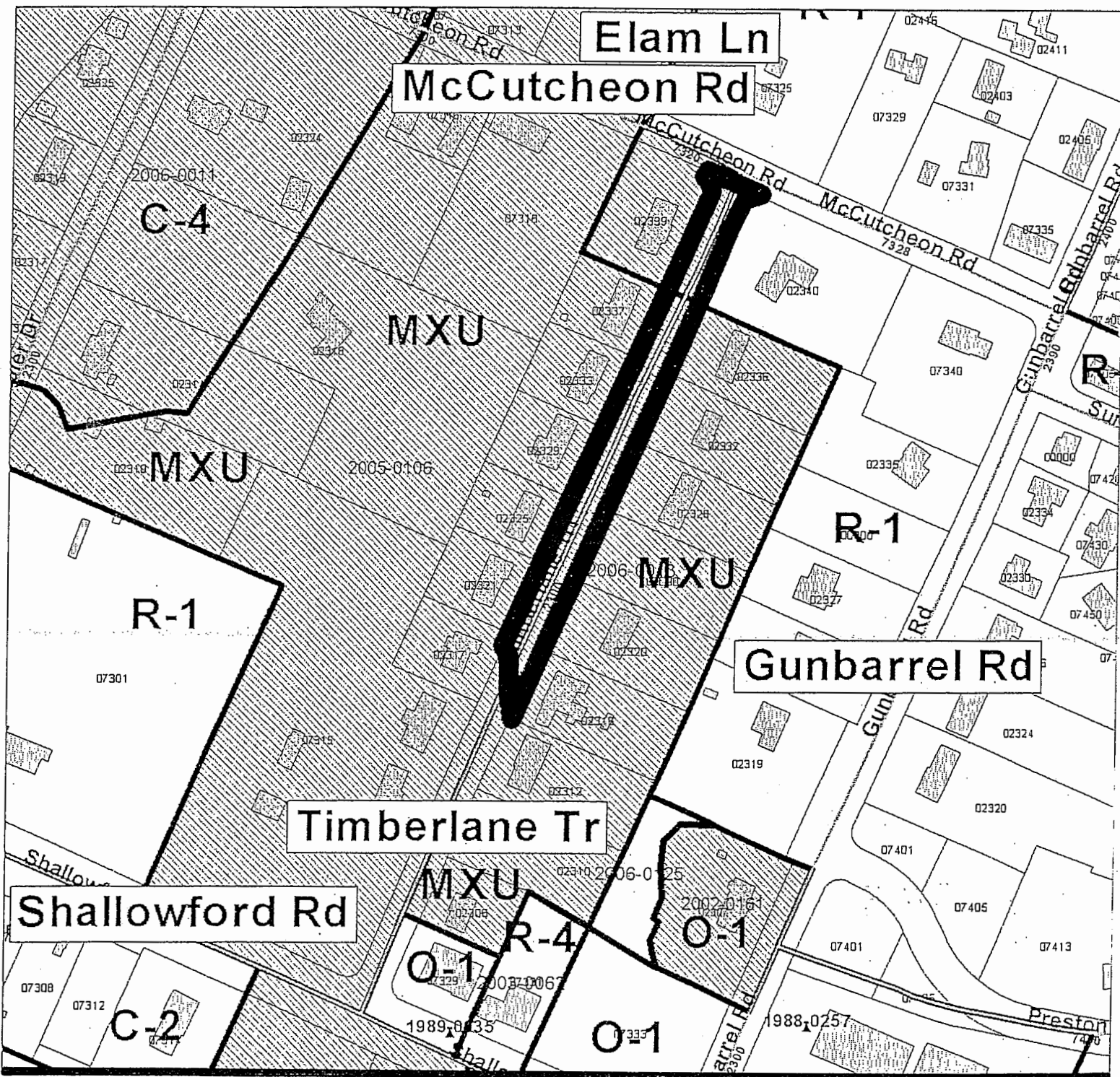
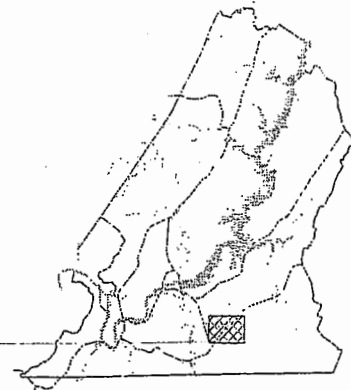
CHATTANOOGA - HAMILTON COUNTY REGIONAL
PLANNING AGENCY



CHATTANOOGA
CASE NO.: 2006-0218
PC MEETING DATE: 11/13/2006
MR ABANDON STREET R-O-W

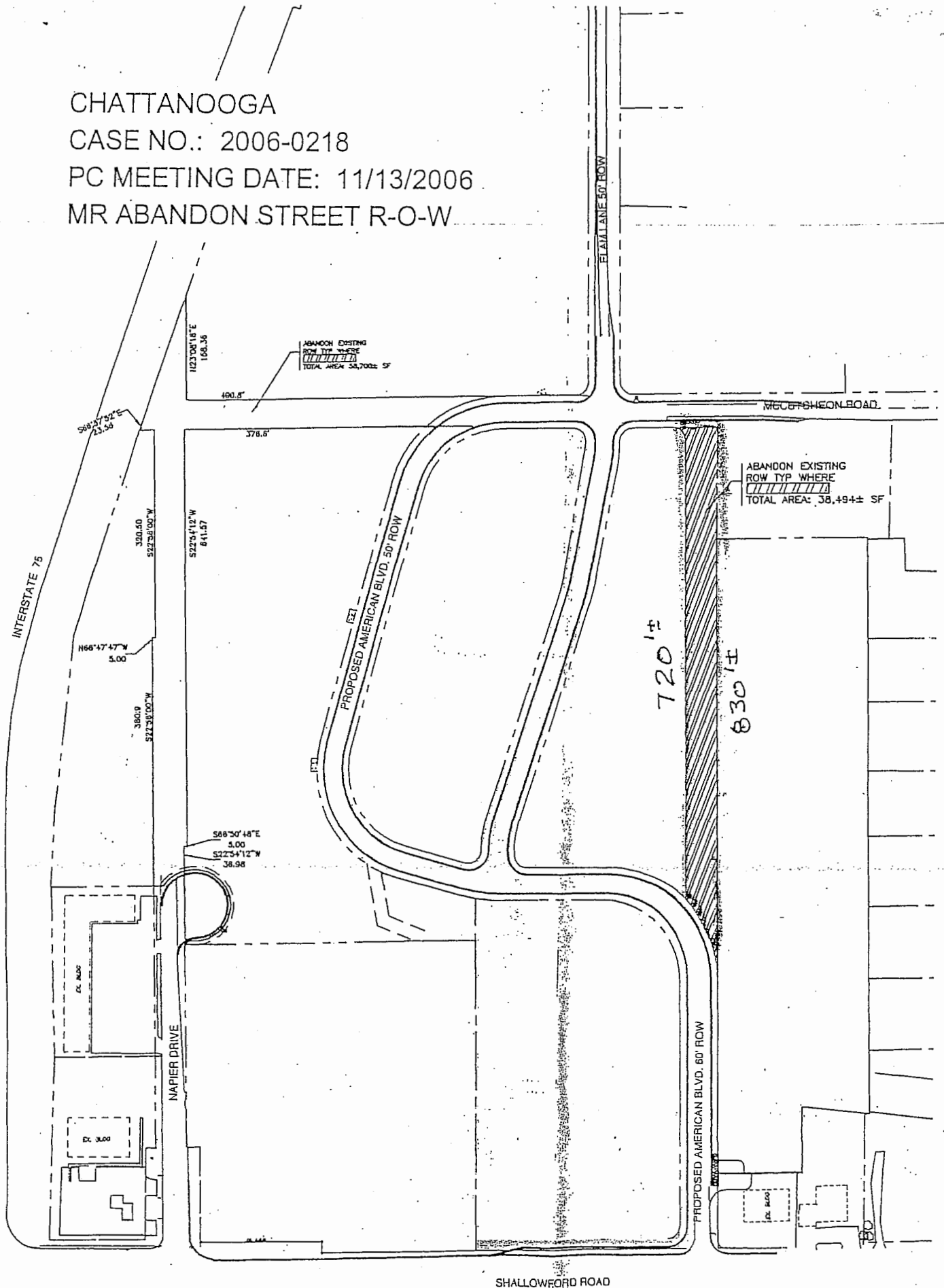


1 in. = 200.0 feet



PLANNING COMMISSION RECOMMENDATION FOR CASE NO. 2006-218: Approve, subject to approval of City Engineer and all public utilities.

CHATTANOOGA
CASE NO.: 2006-0218
PC MEETING DATE: 11/13/2006
MR ABANDON STREET R-O-W



EXISTING & PROPOSED R.O.W & EASEMENT PLAN

SCALE: 1" = 100' 1/2" = 200' ±